

# FRANKLIN TOWNSHIP

## Carbon County

900 Fairyland Road  
Lehighton, PA 18235  
(610) 377-1773



**Zoning Districts**

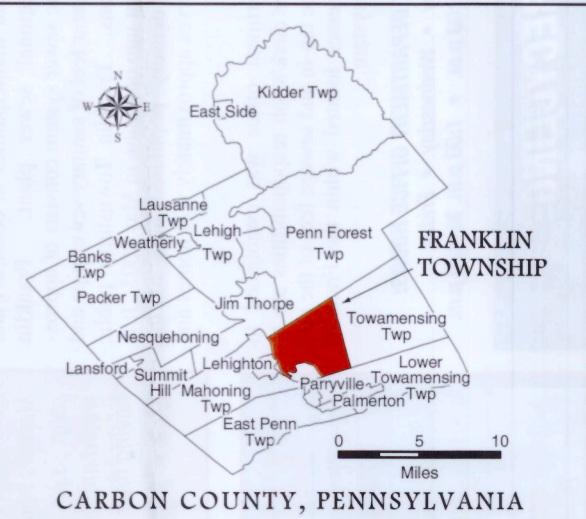

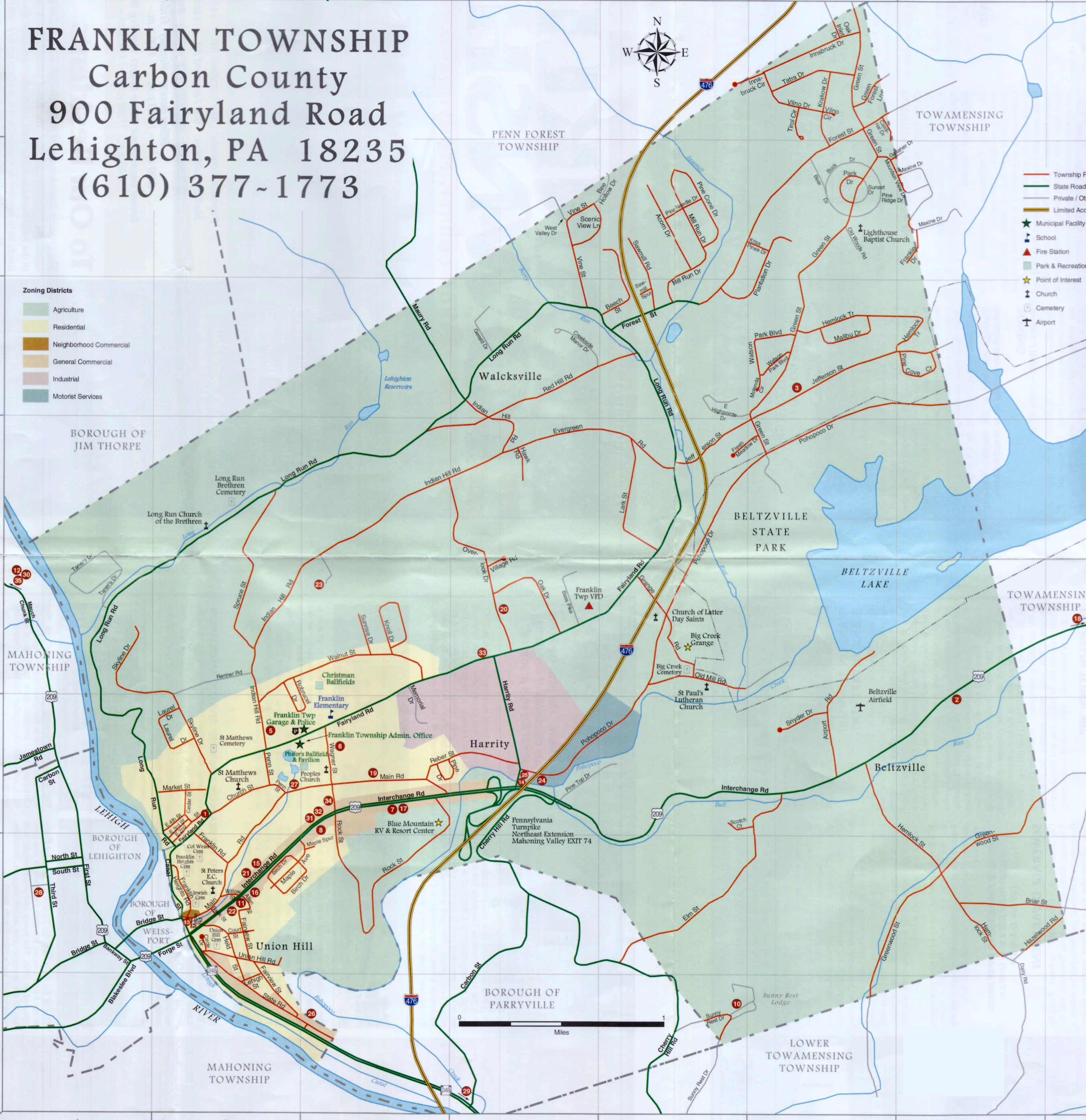
<span style="background-color: #d9ead3; border: 1px solid #ccc; display: inline-block; width: 15px; height: 10px;"></span> Agriculture
<span style="background-color: #fff2cc; border: 1px solid #ccc; display: inline-block; width: 15px; height: 10px;"></span> Residential
<span style="background-color: #fce4d6; border: 1px solid #ccc; display: inline-block; width: 15px; height: 10px;"></span> Neighborhood Commercial
<span style="background-color: #fff2cc; border: 1px solid #ccc; display: inline-block; width: 15px; height: 10px;"></span> General Commercial
<span style="background-color: #f4cccc; border: 1px solid #ccc; display: inline-block; width: 15px; height: 10px;"></span> Industrial
<span style="background-color: #d9ead3; border: 1px solid #ccc; display: inline-block; width: 15px; height: 10px;"></span> Motorist Services

**Legend**

<span style="border-bottom: 2px solid red; width: 20px; display: inline-block;"></span> Township Road
<span style="border-bottom: 2px solid green; width: 20px; display: inline-block;"></span> State Road
<span style="border-bottom: 2px solid gray; width: 20px; display: inline-block;"></span> Private / Other
<span style="border-bottom: 2px dashed gray; width: 20px; display: inline-block;"></span> Limited Access
<span style="color: red;">★</span> Municipal Facility
<span style="color: blue;">🏫</span> School
<span style="color: red;">🚒</span> Fire Station
<span style="color: green;">🌳</span> Park & Recreation
<span style="color: yellow;">★</span> Point of Interest
<span style="color: brown;">⛪</span> Church
<span style="color: gray;">⚰</span> Cemetery
<span style="color: gray;">✈</span> Airport

**Street Index**

Acom Dr.....B5	Mountain View Dr.....B6, B7
Airport Rd.....E6, F6	Oak Dr.....E4
Allen St.....G2	Oak Inlet Rd.....A6
Bank St.....G2	Old Mill Rd.....E5, E6
Bass Pike.....E4	Old Woods Rd.....B6
Bear Dr.....B6	Overlook Dr.....D4, E4
Beech St.....B5, C5	PA Turnpike NE Ext...G3-H3, F4,
Birch Dr.....G2, G3	.....A5-E5, A6
Briar St.....G7, G8	Park Dr.....B6
Buck Dr.....B6	Penn St.....F2
Canal St.....G2	Pine Cone Dr.....B5
Cardinal Dr.....A6	Pine Cove Ct.....C7
Cedar St.....F2	Pine Dr.....F3, F4
Cherry Hill Rd.....F4-G4, G5-H5	Pine Needle Dr.....B5
Church St.....F2	Pine Ridge Dr.....B6
Circle Dr.....G2	Pine Top Dr.....F4, F5
Court St.....G2	Plantation Dr.....B6, C5, C6
Creekside Manor Dr...C4	Pohopoco Dr.....F4, D5-F5,
	.....D6, C6-C7
E 2nd St.....F2, G2	Reber St.....F3, F4
E 3rd St.....F2, G2	Red Hill Rd.....C4-C5, D3-D4
E 4th St.....F2	Renner Rd.....E2
Elm St.....F6, G5, G6	Robrucel Dr.....E2, F2, F3
Evergreen Rd.....D4, D5	Rock St.....F3, G3
Fairview St.....G2, H2	Sawmill Rd.....B5, C5
Fairyland Rd.....D5, E3-E5,	Sawmill Spur.....C5
.....F2-F3, G2	Scenic View Ln.....B4
Forest St.....A6-B6, B5-C5	Scotch Ct.....F5, F6
Frankie Dr.....B7	Skyline Dr.....E1-E2, F2
Franklin Heights Rd...G2	Snyder Dr.....F6
Franklin Rd.....G2	Spruce St.....D2, E2
Fresh Meadow Dr.....D5, D6	SR 248.....G2, H2, H3
Gallaher Dr.....B6-B7	State Rd.....G2, H2, H3
Gerald Dr.....C4	Sunny Rest Dr.....H5
Grange Rd.....E5	Sunrise Dr.....E3
Green Forest Ln.....A6	Sunset Dr.....B6
Green St.....A6-D6	Taner's Dr.....D1, E1
Greenwood St.....F7-G7, G6-H6	Tatra Dr.....A6
Harrity Rd.....E4, F4	Tirol Cir.....A6
Hawk Rd.....D4	Union Hill Rd.....G2
Hazelwood Rd.....G7, G8	Village Rd.....E4
Held St.....G2, H2	Vilno Cir.....A6
Hemlock St.....F6, F7, G7	Vilno Dr.....A6
Hemlock Tr.....C6, C7	Vine St.....B4, B5, C4
Indian Hill Rd.....E2-F2, D3-D4,	Wagner St.....F3
.....C4-D4	Walnut St.....E2, E3, F2
Innsbruck Cir.....A5, A6	Watson Park Blvd.....C6
Innsbruck Dr.....A6	West Valley Dr.....B4
Interchange Rd.....E7, F3-F7,	Willow St.....G2
.....G2, G5	
Jefferson St.....C6-C7, D5-D6	
Knoll Dr.....E3	
Krakow Dr.....A6, B6	
Kriss Pines Dr.....B6	
Lark St.....D5	
Laurel Dr.....F2	
Lehigh St.....H2	
Long Run Rd.....E1-G1, D2-D3,	
.....C4, C5-D5	
Main Rd.....F2, F3, G2	
Malibu Dr.....C6	
Maple Ave.....G2, G3	
Maple Rd.....G2	
Maple Spur.....G3	
Market St.....F2	
Maury Rd.....C3-C4	
Maxine Dr.....B7	
Mill Run Dr.....B5, C5	
Molenda Cir.....C6	





**LEGEND**

- NON-DEDICATED
- TOWNSHIP ROAD
- STATE ROAD
- TURNPIKE

**ZONING LEGEND**

- A** - AGRICULTURE
- R** - RESIDENTIAL
- C-2** - GENERAL COMMERCIAL
- MS** - MOTORIST SERVICES
- I** - INDUSTRIAL

**FRANKLIN TOWNSHIP**  
 CARBON COUNTY, PENNSYLVANIA  
 TOWNSHIP MAP  
 SEPTEMBER 1995  
 NOT TO SCALE

